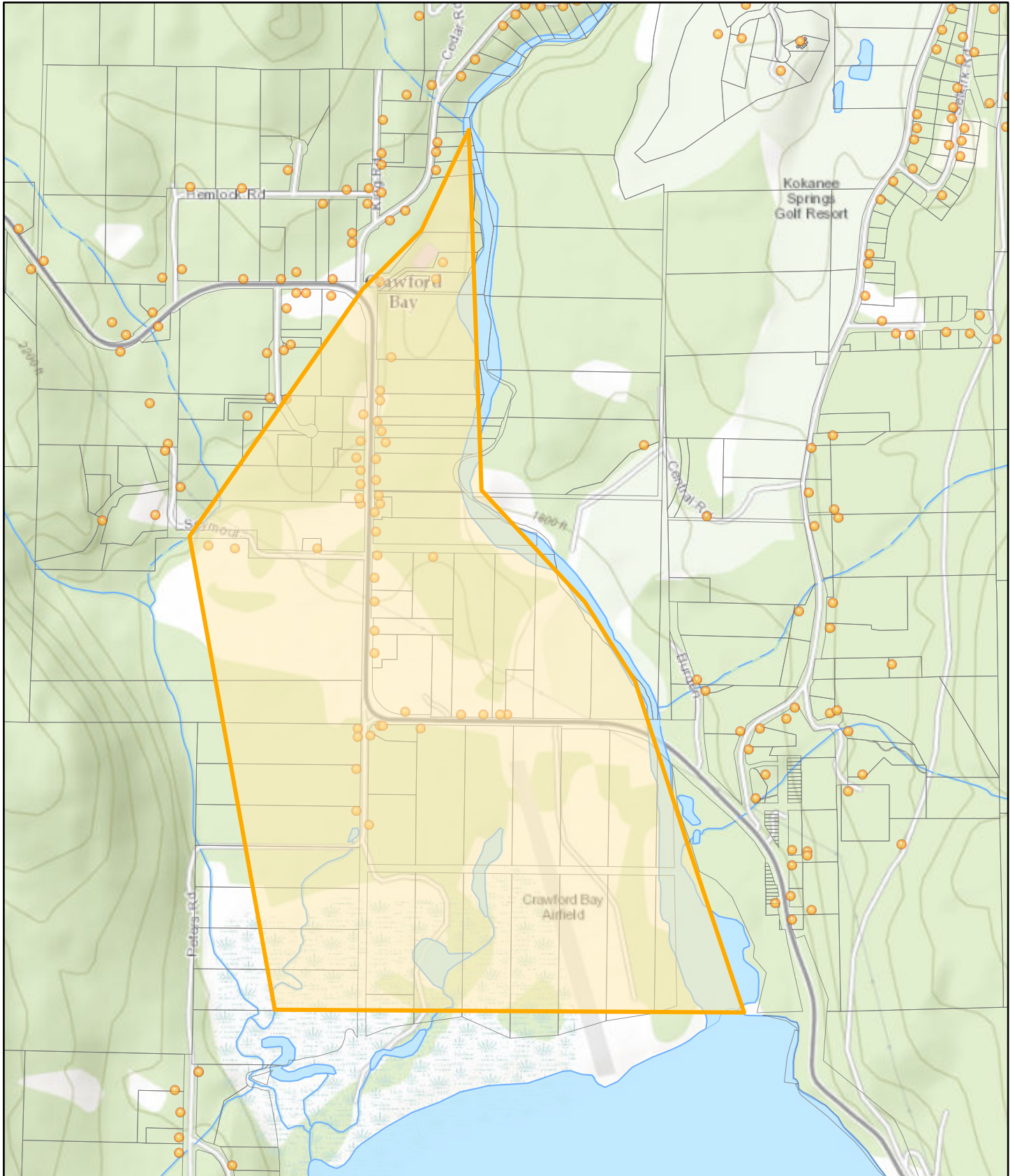








Crawford Creek Evacuation Alert Map



6/2/2020, 3:07:34 PM

-  LEGAL PARCELS
-  Electoral Boundaries
-  EVACUATION AREAS
-  Evacuation Alert
-  CIVIC ADDRESS



Sources: Esri, HERE, Garmin, Intermap, increment P Corp., GEBCO, USGS, FAO, NPS, NRCAN, GeoBase, IGN, Kadaster NL, Ordnance Survey, Esri Japan, METI, Esri China (Hong Kong), (c) OpenStreetMap contributors, and the GIS User Community