



REGIONAL DISTRICT OF CENTRAL KOOTENAY

Evacuation Order

Date: June 1, 2017

Time: 19:00 hr

Due to the potential danger from rising waters in the Slocan River, the Regional District of Central Kootenay has issued an Evacuation Order for residents and visitors of Area H South/Slocan Valley.

This includes:

- 2220 to 2987 Slocan Valley West Road
- 3946 Woykin Road
- 4058 Indian Pt Road
- 3946 Indian Pt Road
- 3922 Indian Pt Road
- 4065 Indian Pt Road
- 4023 Indian Pt Road
- 3945 Indian Pt Road
- 3875 Indian Pt Road
- 3890 Indian Pt Road
- 3860 Indian Pt Road
- 3771 Arrow Road
- 3750 Little Slocan S Road
- 4010 Passmore Lower Road
- 4003 Passmore Lower Road
- 3970 Indian Pt Road
- 4026 Indian Pt Road
- 3801 Arrow Road
- 6315 Picard Rd
- 6316 Picard Rd
- 6268 Picard Rd
- 3305 Koch Siding

Based on this information an order, pursuant to Section 10(1)(h) of the *Emergency Program Act*, to evacuate these areas has been authorized in the interest of life safety.

Residents are required to leave the affected areas immediately and report to the Reception Centre located at the Crescent Valley Fire Hall, located at 1365 Hwy 6 in Crescent Valley.



REGIONAL DISTRICT OF CENTRAL KOOTENAY

Evacuation Order

The Royal Canadian Mounted Police and Regional District Central Kootenay Fire Service will be expediting this action in these areas on behalf of the Regional District of Central Kootenay.

Andrew Bellerby


EOC Director



REGIONAL DISTRICT OF CENTRAL KOOTENAY

LEGEND

Map Projection:
UTM Zone 11
Map Datum:
NAD83
Date:
6/1/2017



0 70 140 280
Meters

DATA SOURCES

The following sources of data are updated as changes occur:

Cadastral Lot - Surveyed lots/parcels of land; Sources: Crown Land Registry Services and RDCK

District Lot: Source: Crown Land Registry Services, Integrated Cadastral Initiative (ICI) and RDCK

TRIM Data - Planimetry, Unsurveyed Roads, and Contours; Source: Ministry of Water, Land and Air Protection

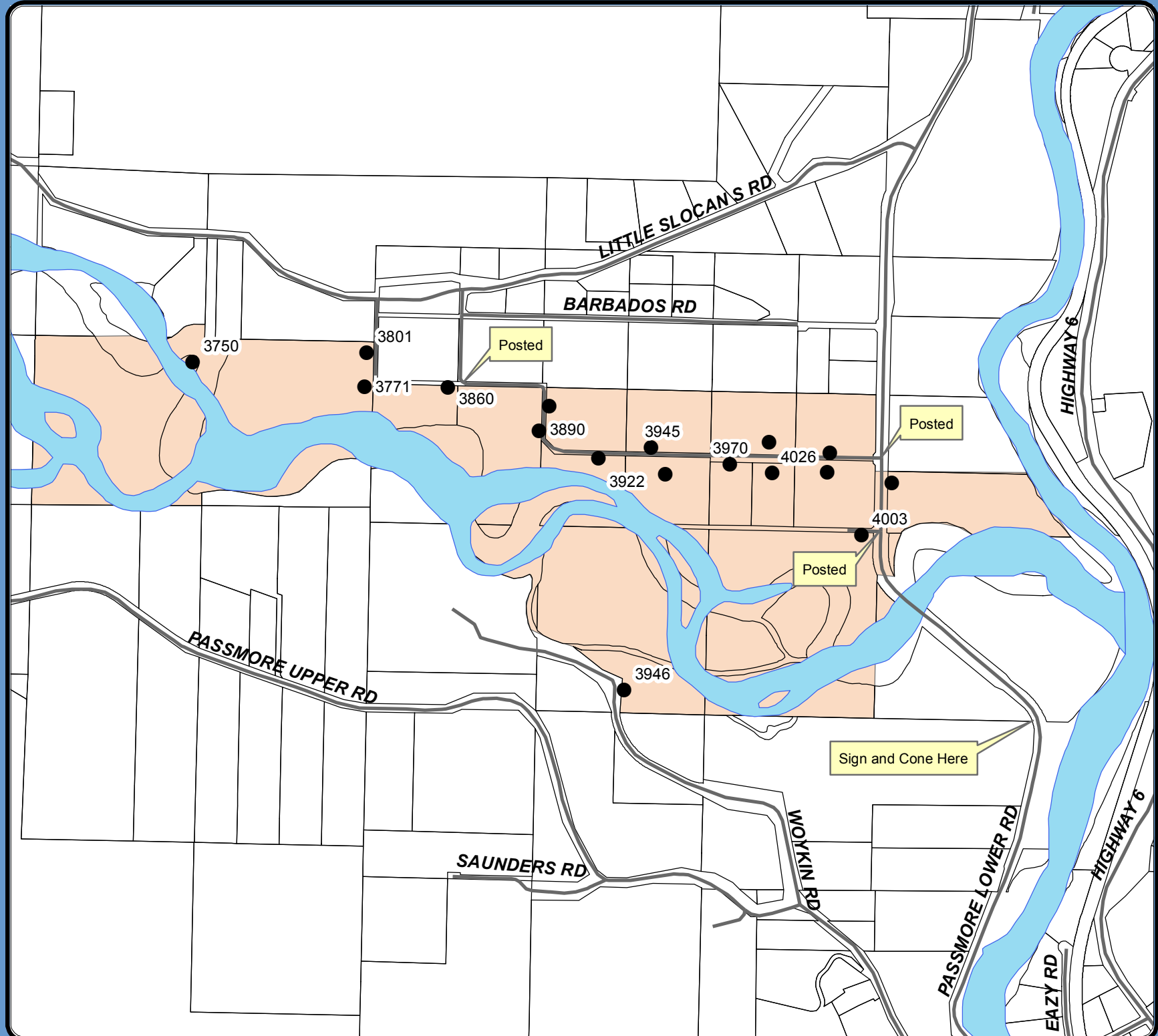
ALR - Agricultural Land Reserve; Source: BC Land Reserve Commission

Zoning - Rural Land Use, Land Use and Zoning Bylaws, where bylaws are in place; Source: RDCK

Roads - Road centerline compiled 2003; Source: RDCK

Regional District of Central Kootenay
Box 590, 202 Lakeside Drive, Nelson, BC V1L 5R4
Phone: (250) 352-6665
Toll-Free 1-800-268-7325 (BC)
Fax: (250) 352-9300 Internet: www.rdck.bc.ca






Evacuation Area Indian Point Road





REGIONAL DISTRICT OF CENTRAL KOOTENAY

Legend

-  CivicAddress
-  Roads
-  Lakes
-  Cadastre
-  Evacuation Area

Map Projection:

UTM Zone 11

Map Datum:

NAD83

Date:

6/1/2017



0 20 40 80

Meters

DATA SOURCES

The following sources of data are updated as changes occur:

Cadastral Lot - Surveyed lots/parcels of land; Sources: Crown Land Registry Services and RDCK

District Lot: Source: Crown Land Registry Services, Integrated Cadastral Initiative (ICI) and RDCK

TRIM Data - Planimetry, Unsurveyed Roads, and Contours: Source: Ministry of Water, Land and Air Protection

ALR - Agricultural Land Reserve; Source: BC Land Reserve Commission

Zoning - Rural Land Use, Land Use and Zoning Bylaws, where bylaws are in place; Source: RDCK

Roads - Road centerline compiled 2003; Source: RDCK

Regional District of Central Kootenay
Box 590, 202 Lakeside Drive, Nelson,
BC V1L 5R4
Phone: (250) 352-6665
Toll-Free 1-800-268-7325 (BC)
Fax: (250) 352-9300 Internet: www.rdck.bc.ca

Evacuation Area Picard Road

