








## REGIONAL DISTRICT OF CENTRAL KOOTENAY

### Legend

-  CivicAddress
-  Roads
-  Lakes
-  Cadastre
-  Evacuation Area

Map Projection:

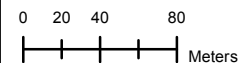
UTM Zone 11

Map Datum:

NAD83

Date:

6/1/2017



### DATA SOURCES

The following sources of data are updated as changes occur:

Cadastral Lot - Surveyed lots/parcels of land; Sources: Crown Land Registry Services and RDCK

District Lot: Source: Crown Land Registry Services, Integrated Cadastral Initiative (ICI) and RDCK

TRIM Data - Planimetry, Unsurveyed Roads, and Contours: Source: Ministry of Water, Land and Air Protection

ALR - Agricultural Land Reserve; Source: BC Land Reserve Commission

Zoning - Rural Land Use, Land Use and Zoning Bylaws, where bylaws are in place: Source: RDCK

Roads - Road centerline compiled 2003; Source: RDCK

Regional District of Central Kootenay  
Box 590, 202 Lakeside Drive, Nelson,  
BC V1L 5R4  
Phone: (250) 352-6665  
Toll-Free 1-800-268-7325 (BC)  
Fax: (250) 352-9300 Internet: www.rdck.bc.ca

### Evacuation Area Picard Road

