

REGIONAL DISTRICT OF CENTRAL KOOTENAY

Media Release

For Immediate Release

May 31, 2020

Evacuation order issued for Salmo/Ymir

Nelson, BC: The Regional District of Central Kootenay (RDCK) has issued an evacuation order for Salmo/Ymir in electoral Area 'G'. The rest of the entire RDCK region, with the exception of Castlegar and Nelson, remains under evacuation alert which was issued Saturday evening. Evacuation orders have also been issued for Crawford Creek, Duhamel Creek, and Broadwater Road.

The evacuation order has been issued for the following:

- **Salmo River Drainage, Ymir**

Residents and visitors are required to leave the affected area immediately and check into the at **Best Western, 1001 Rossland Ave, Trail, BC V1R**. Due to COVID-19 we ask everyone to do their best to practice physical distancing and wash or sanitize their hands regularly.

Access to the evacuation order area is being controlled. You will not be permitted to return to your home during an evacuation order unless it is safe to do so and you have been given the permission of local officials and emergency personnel.

Check in with reception at the **Best Western, Trail** and let them know you are under Evacuation Order. Short-term assistance for immediate needs of food, shelter, clothing and emotional support is provided by Emergency Social Services volunteers through this centre. Volunteers will be able to help you find an alternate place to stay if needed.

This reception centre/hotel may not be able to accommodate your pets, so make sure you have prepared your pets by having appropriate cages, food and food/water/bowls, and ensure they are wearing identification. You may wish to arrange to have your pets cared for by family or friends.

Everyone is advised to stay away from riverbanks and fast-flowing water.

For more information about evacuations and emergency preparedness, along with other resources, please visit the [RDCK website](#) or the [PreparedBC](#) website. The RDCK EOC **public inquiry line is 250-352-1572**.

Incorporated in 1965, the Regional District of Central Kootenay (RDCK) is a local government that serves 60,000 residents in 11 electoral areas and nine member municipalities. The RDCK provides more than 160 services, including community facilities, fire protection and emergency services, grants, planning and land use, regional parks, resource recovery and handling, transit, water services and much more. For more information about the RDCK, visit www.rdck.ca.

For further information, please contact:

EOC Information Officer

Regional District of Central Kootenay

Tel: 250-352-1572

Email: eocinfo@rdck.bc.ca

Unit Number	Street Number	Street Name
	601	AIRPORT RD
	602	AIRPORT RD
	605	AIRPORT RD
	610	AIRPORT RD
	736	AIRPORT RD
	746	AIRPORT RD
	750	AIRPORT RD
	840	AIRPORT RD
	852	AIRPORT RD
1	916	AIRPORT RD
2	916	AIRPORT RD
3	916	AIRPORT RD
4	916	AIRPORT RD
5	916	AIRPORT RD
6	916	AIRPORT RD
7	916	AIRPORT RD
8	916	AIRPORT RD
9	916	AIRPORT RD
10	916	AIRPORT RD
11	916	AIRPORT RD
12	916	AIRPORT RD
13	916	AIRPORT RD
16	916	AIRPORT RD
17	916	AIRPORT RD
18	916	AIRPORT RD
19	916	AIRPORT RD
20	916	AIRPORT RD
21	916	AIRPORT RD
22	916	AIRPORT RD
23	916	AIRPORT RD
24	916	AIRPORT RD
25	916	AIRPORT RD
26	916	AIRPORT RD
27	916	AIRPORT RD

Unit Number	House Number	Street Name
29	916	AIRPORT RD
30	916	AIRPORT RD
31	916	AIRPORT RD
32	916	AIRPORT RD
29A	916	AIRPORT RD
2B	916	AIRPORT RD
5A	916	AIRPORT RD
	932	AIRPORT RD
	936	AIRPORT RD
	946	AIRPORT RD
	1346	AIRPORT RD
	1403	AIRPORT RD
	1409	AIRPORT RD
	1419	AIRPORT RD
	1422	AIRPORT RD
	1425	AIRPORT RD
	1427	AIRPORT RD
	1437	AIRPORT RD
	1443	AIRPORT RD
	1444	AIRPORT RD
	1445	AIRPORT RD
	1451	AIRPORT RD
	1452	AIRPORT RD
	1459	AIRPORT RD
	1462	AIRPORT RD
	1463	AIRPORT RD
	1467	AIRPORT RD
	1471	AIRPORT RD
	1472	AIRPORT RD
	1475	AIRPORT RD
	1481	AIRPORT RD
	1484	AIRPORT RD
	1485	AIRPORT RD
	1491	AIRPORT RD
	1495	AIRPORT RD
	1512	AIRPORT RD
	1513	AIRPORT RD
	1519	AIRPORT RD
	1520	AIRPORT RD
	1530	AIRPORT RD
	1534	AIRPORT RD
	1541	AIRPORT RD
	1555	AIRPORT RD
	1608	AIRPORT RD
	1620	AIRPORT RD

Unit Number	Street Number	Street Name
	1780	AIRPORT RD
	212	AUDREY AVE
	214	AUDREY AVE
	301	AUDREY AVE
	805	BAKKEN RD
	813	BAKKEN RD
	115	BALSAM ST
	203	BELMOND RD
	241	BELMOND RD
	203	BOULDER PIT RD
	803	CARNEY BRIDGE RD
	808	CARNEY BRIDGE RD
	815	CARNEY BRIDGE RD
	816	CARNEY BRIDGE RD
	821	CARNEY BRIDGE RD
	827	CARNEY BRIDGE RD
	909	CARNEY BRIDGE RD
	606	CEDAR AVE
	106	CHERRY ST
	107	CHERRY ST
	110	CHERRY ST
	111	CHERRY ST
	114	CHERRY ST
	511	COTTONWOOD AVE
	512	COTTONWOOD AVE
	518	COTTONWOOD AVE
	519	COTTONWOOD AVE
	529	COTTONWOOD AVE
	601	COTTONWOOD AVE
	602	COTTONWOOD AVE
	706	DELAURENTIS RD
	901	EIGHTH ST
	903	EIGHTH ST
	905	EIGHTH ST

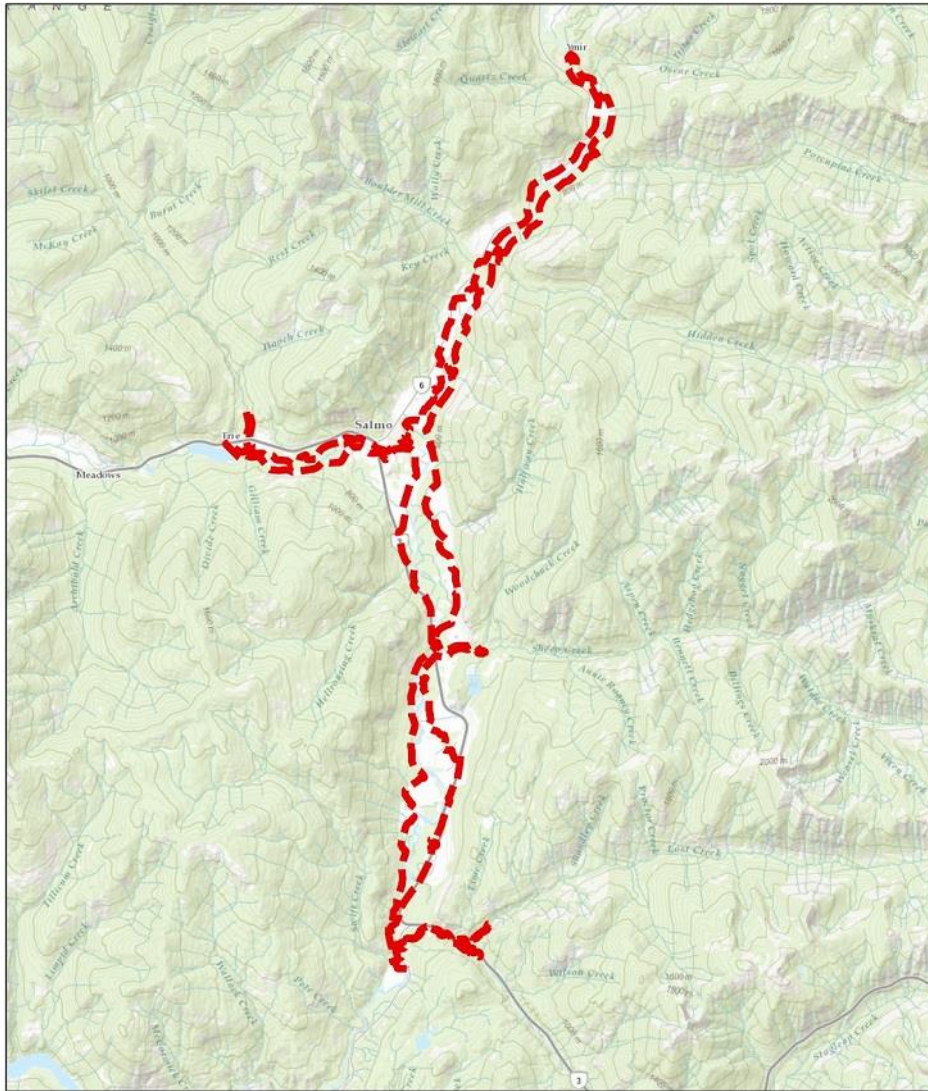
Unit Number	Street Number	Street Name
	907	EIGHTH ST
	909	EIGHTH ST
	1001	EIGHTH ST
	1003	EIGHTH ST
	1005	EIGHTH ST
	1009	EIGHTH ST
	7208	FIRST AVE
	7210	FIRST AVE
	7214	FIRST AVE
	7308	FIRST AVE
	7314	FIRST AVE
	7404	FIRST AVE
	7502	FIRST AVE
	7506	FIRST AVE
	7512	FIRST AVE
1	7604	FIRST AVE
	7604	FIRST AVE
	7612	FIRST AVE
	7616	FIRST AVE
	7712	FIRST AVE
	7713	FIRST AVE
		FIRST AVE
	321	FIRST ST
	323	FIRST ST
	401	FIRST ST
	7971	FORRISTER RD
	7975	FORRISTER RD
	7987	FORRISTER RD
	8001	FORRISTER RD
	511	FOURTH ST
	515	FOURTH ST
	515	GLENDALE AVE
	516A	GLENDALE AVE
	118	HANSON AVE
	802	HELGREN RD
	803	HELGREN RD
	807	HELGREN RD
	204	HUTTON RD
	205	HUTTON RD
	209	HUTTON RD
	302	HUTTON RD
	305	HUTTON RD
	306	HUTTON RD
	311	HUTTON RD
	6324	HWY 3

Unit Number	Street Number	Street Name
	8380	HWY 3
	9345	HWY 3
	7227	HWY 3 AND 6
	7315	HWY 3 AND 6
	7790	HWY 3 AND 6
	8516	HWY 3 AND 6
	8520	HWY 3 AND 6
	8203	HWY 6
	8235	HWY 6
	8615	HWY 6
	8615	HWY 6
	8615	HWY 6
	8619	HWY 6
	8623	HWY 6
	8625	HWY 6
	8627	HWY 6
	8751	HWY 6
	8753	HWY 6
1	8801	HWY 6
	8803	HWY 6
	8807	HWY 6
	8809	HWY 6
	8815	HWY 6
	8819	HWY 6
	8825	HWY 6
	8827	HWY 6
1	8829	HWY 6
	8835	HWY 6
	8859	HWY 6
	8867	HWY 6
	8887	HWY 6
	8907	HWY 6
	8913	HWY 6
	8917	HWY 6
	9190	HWY 6
	205	LINESS RD
	115	MOTEL AVE
	840	NINTH ST
	844	NINTH ST
	845	NINTH ST
	847	NINTH ST
	848	NINTH ST
	852	NINTH ST
	853	NINTH ST
	901	NINTH ST

Unit Number	Street Number	Street Name
	902	NINTH ST
	903	NINTH ST
	904	NINTH ST
	905	NINTH ST
	906	NINTH ST
	907	NINTH ST
	908	NINTH ST
	909	NINTH ST
	910	NINTH ST
	1001	NINTH ST
	1002	NINTH ST
	1003	NINTH ST
	1004	NINTH ST
	1005	NINTH ST
	1006	NINTH ST
	1007	NINTH ST
	1008	NINTH ST
	1009	NINTH ST
	1010	NINTH ST
	1104	NINTH ST
	104	OSCAR BEAR RD
	108	OSCAR BEAR RD
	104	PORCUPINE CK RD
	121	PORCUPINE CK RD
	127	PORCUPINE CK RD
	131	PORCUPINE CK RD
	135	PORCUPINE CK RD
	203	PORCUPINE CK RD
	207	PORCUPINE CK RD
	210	PORCUPINE CK RD
	216	PORCUPINE CK RD
	224	PORCUPINE CK RD
	227	PORCUPINE CK RD
	228	PORCUPINE CK RD
	231	PORCUPINE CK RD
	622	QUARTZ AVE
	622	QUARTZ AVE
	195	RIVERSIDE AVE
	201	RIVERSIDE AVE
	319	RIVERSIDE AVE
	461	SALMO HGHTS RD
	463	SALMO HGHTS RD
	713A	SAYWARD LANE
	717A	SAYWARD LANE
	7503	SECOND AVE


Unit Number	Street Number	Street Name
	7507	SECOND AVE
	7605	SECOND AVE
	7609	SECOND AVE
	7613	SECOND AVE
	307	SECOND RELIEF RD
	317	SECOND ST
	401	SECOND ST
	411	SIXTH ST
	511	SIXTH ST
	517	SIXTH ST
	519	SIXTH ST
	525	SIXTH ST
	531	SIXTH ST
	615	SIXTH ST
	501	THIRD ST
	204	WESCO RD
	207	WESCO RD
	210	WESCO RD
	224	WESCO RD
	225	WESCO RD
	222	WHITELINE RD
	6216	WILDWOOD RD
	6222	WILDWOOD RD
	6224	WILDWOOD RD


Salmo River Evacuation Order Area



5/31/2020, 5:13:51 PM

EvacuationAreas_1823

 Evacuation Order



Sources: Esri, HERE, Garmin, Intermap, increment P Corp., GEBCO, USGS, FAO, NPS, NRCAN, GeoBase, IGN, Kadaster NL, Ordnance Survey, Esri Japan, METI, Esri China (Hong Kong), (c) OpenStreetMap contributors, and the GIS User Community

RDCK GIS Dept
The mapping information shown are approximate and are for reference purposes only.